
FENWICK SOLAR FARM

Fenwick Solar Farm
EN010152

Waterbodies in a River Basin Management Plan
Document Reference: EN010152/APP/2.8

Regulation Reg 5(2)(l)
Infrastructure Planning (Applications: Prescribed Forms and Procedure)
Regulations 2009

October 2024
Revision Number: 00

BOOM-POWER.CO.UK

BOOM
POWER

Revision History

Revision Number	Date	Details
00	October 2024	DCO application

Prepared for:
Fenwick Solar Project Limited

Prepared by:
AECOM Limited

© 2024 AECOM Limited. All Rights Reserved.

This document has been prepared by AECOM Limited ("AECOM") for sole use of our client (the "Client") in accordance with generally accepted consultancy principles, the budget for fees and the terms of reference agreed between AECOM and the Client. Any information provided by third parties and referred to herein has not been checked or verified by AECOM, unless otherwise expressly stated in the document. No third party may rely upon this document without the prior and express written agreement of AECOM.

PROJECT

Fenwick Solar Farm

CLIENT

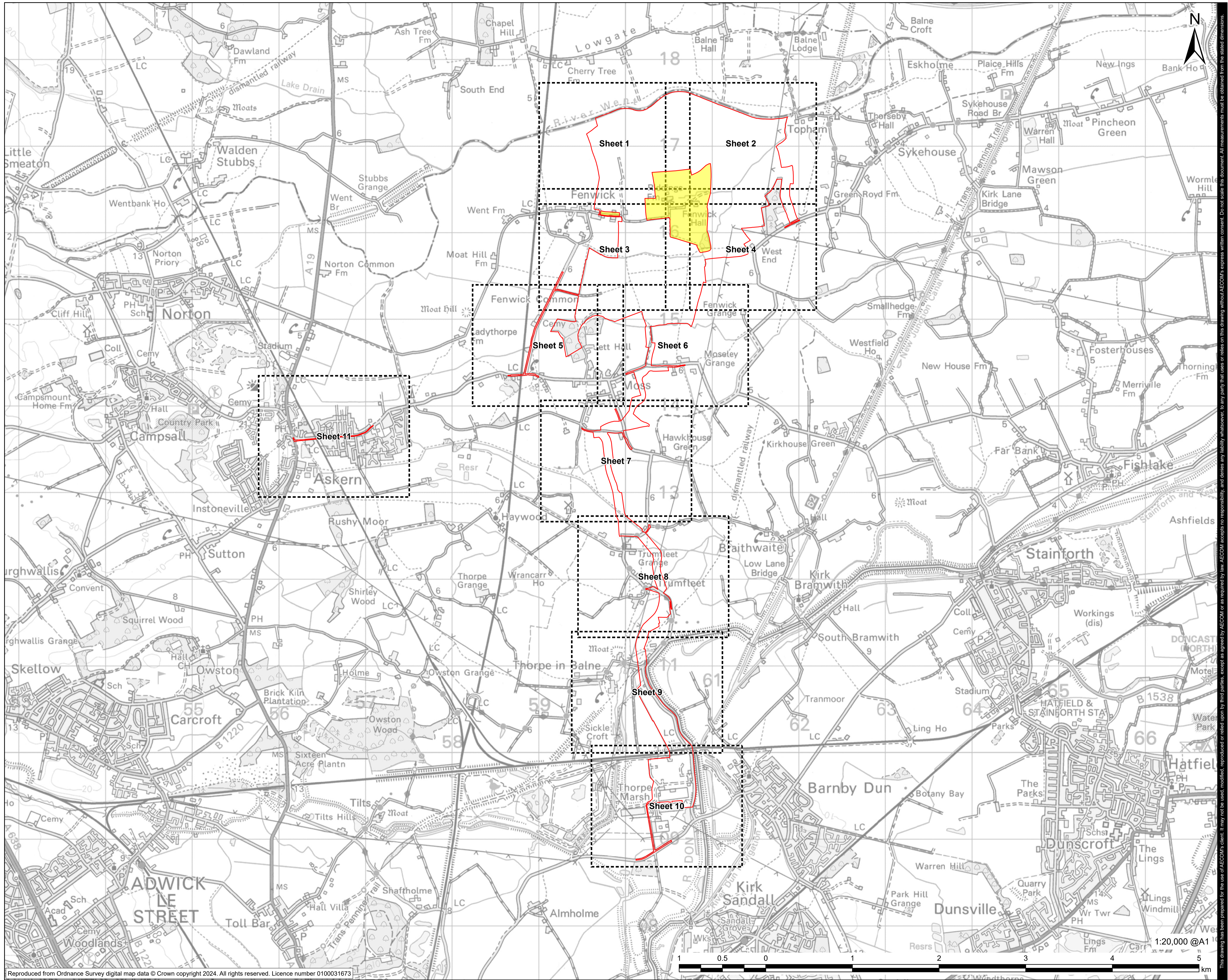
Fenwick Solar Project Limited

CONSULTANT

AECOM Limited
Midpoint
Alencon Link
Basingstoke, RG21 7PP
www.aecom.com

LEGEND

- Order limits
- Land not included in the Order limits
- Sheet Extent with Reference to Sheet Number



FOR DCO APPLICATION	AK	JW	01/10/2024	0
REVISION DETAILS	BY	CHECK	DATE	REV

ISSUE PURPOSE

DCO Application

PROJECT NUMBER

60698207

PLAN TITLE

Waterbodies in a River Basin Management Plan Sheet Extents

REFERENCE NUMBER

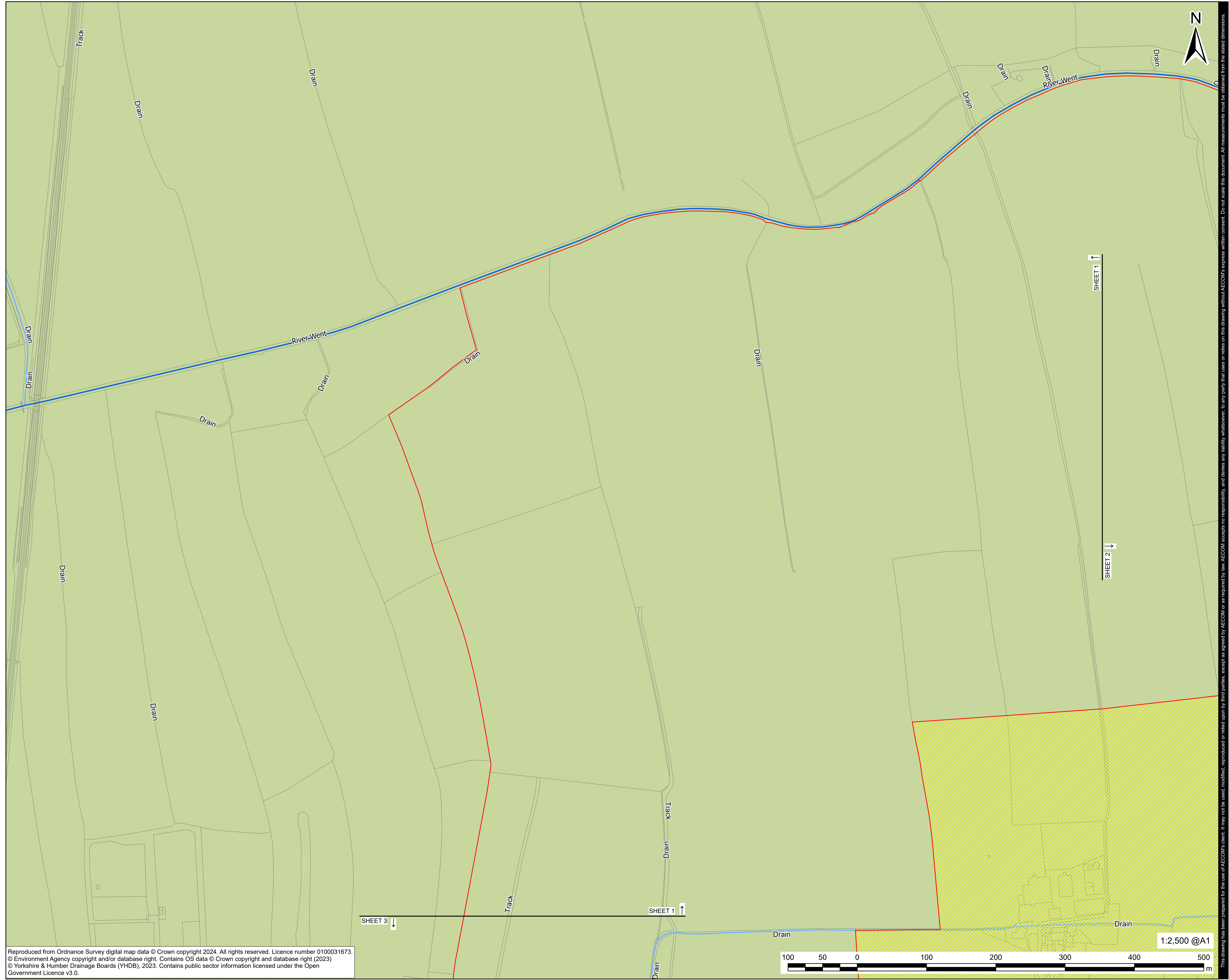
EN010152/APP/2.8

LEGISLATION REFERENCE

APFP 2009 Regulation 5(2)(l)(iii)

This drawing has been prepared for the use of AECOM's client. It may not be used, modified, reproduced or relied upon by third parties, except as agreed by AECOM. AECOM accepts no responsibility, and denies any liability whatsoever, to any party that uses or relies on this drawing without AECOM's express written consent. Do not scale this document. All measurements must be obtained from the stated dimensions.

ISO A1 594mm x 841mm
Revision: 0 Drawn: AK Checked: JW Approved: MS Date: 2024-10-24
Filename: I:\60698207_Fenwick_Solar_Farm02_Maps\DCO\Dec_2_8_Waterbodies_Plan\EN010152_APP2_8_Water_Bodies_Plan_v0_A1.aprx



PROJECT

Fenwick Solar Farm

CLIENT

Fenwick Solar Project Limited

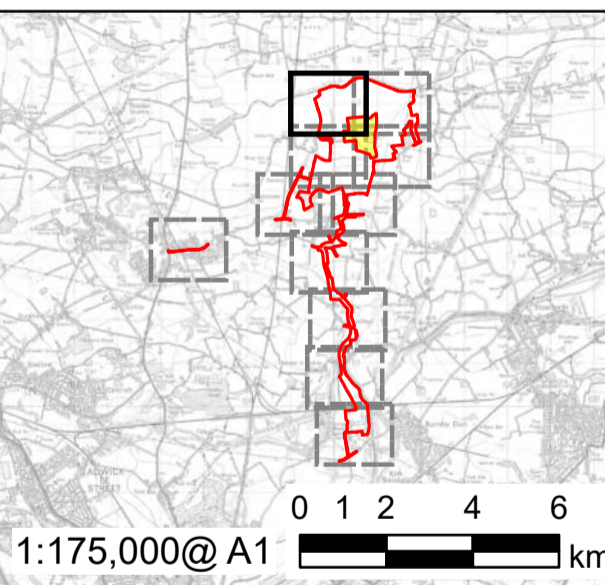
CONSULTANT

AECOM Limited
Midpoint
Alencon Link
Basingstoke, RG21 7PP
www.aecom.com

LEGEND

- Order limits
- Land not included in the Order limits
- Main River
- Ordinary Watercourse
- Water Framework Directive (WFD) Ground Waterbody
- Aire & Don Sherwood Sandstone

Further information on Waterbodies in the River Basin Management Plan is also included in the Environmental Statement figures [EN101152/6.2]



FOR DCO APPLICATION	AK	JW	01/10/2024	0
REVISION DETAILS	BY	CHECK	DATE	REV

ISSUE PURPOSE

DCO Application

PROJECT NUMBER

60698207

PLAN TITLE

Waterbodies in a River Basin Management Plan - Sheet 1 of 11

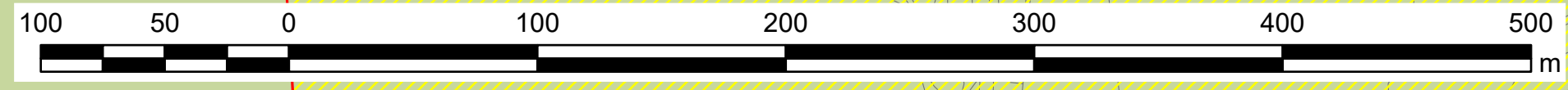
REFERENCE NUMBER

EN010152/APP/2.8

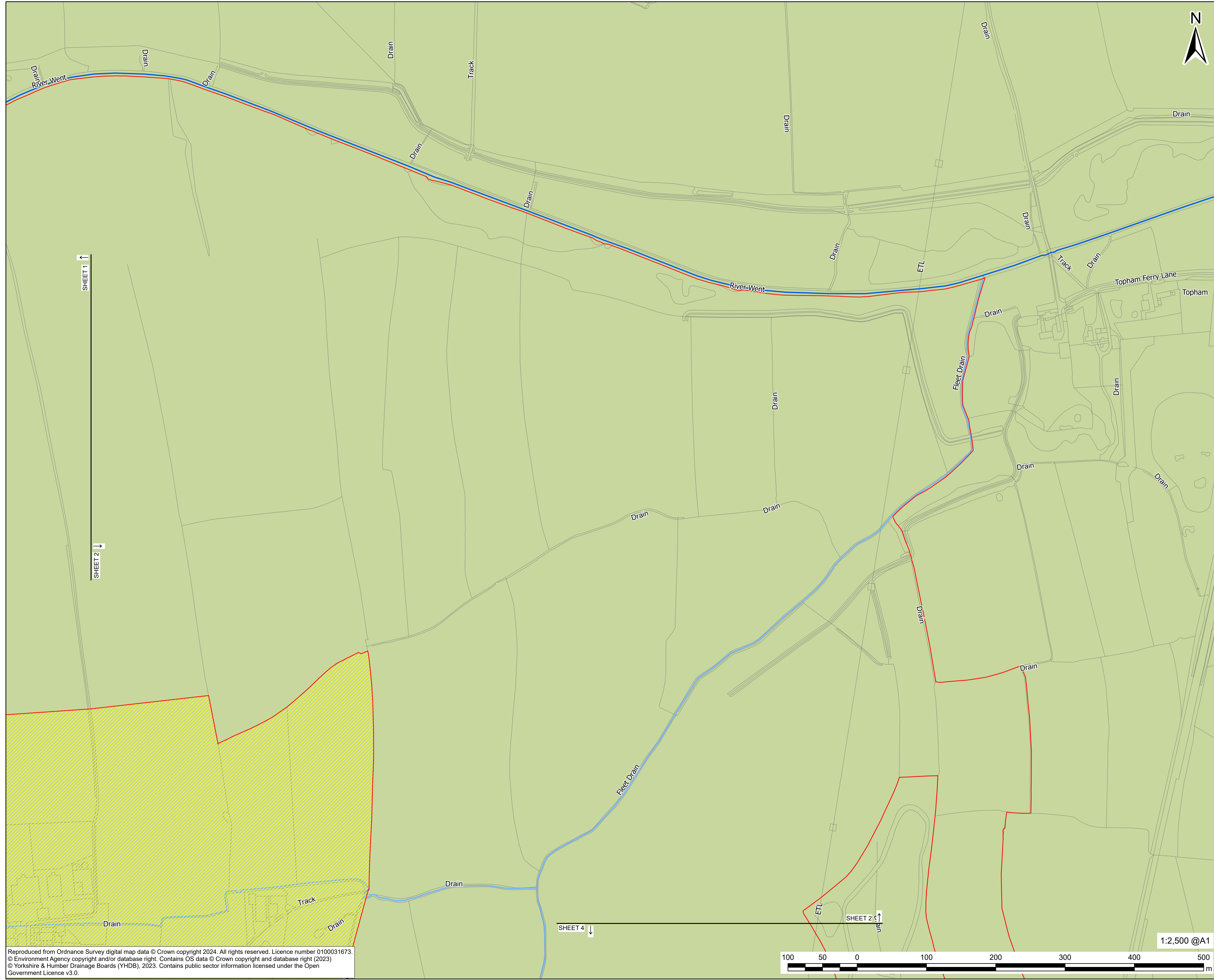
LEGISLATION REFERENCE

APFP 2009 Regulation 5(2)(l)(iii)

Reproduced from Ordnance Survey digital map data © Crown copyright 2024. All rights reserved. Licence number 0100031673.
 © Environment Agency copyright and/or database right. Contains OS data © Crown copyright and database right (2023)
 © Yorkshire & Humber Drainage Boards (YHDB), 2023. Contains public sector information licensed under the Open Government Licence v3.0.



This drawing has been prepared for the use of AECOM's client. It may not be used, modified, reproduced or relied upon by third parties, except as agreed by AECOM or as required by AECOM or as required by law. AECOM accepts no responsibility, and denies any liability whatsoever, to any party that uses or relies on this drawing without AECOM's express written consent. Do not scale this document. All measurements must be obtained from the stated dimensions.



AECOM

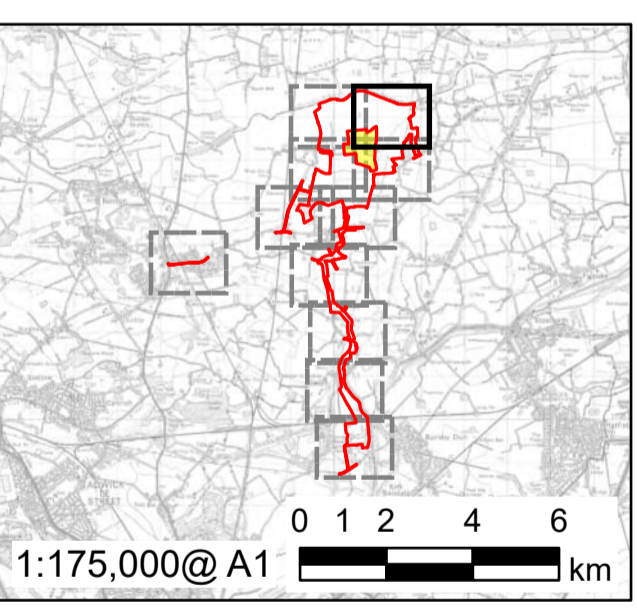
PROJECT
Fenwick Solar Farm

CLIENT
Fenwick Solar Project Limited

CONSULTANT
AECOM Limited
Midpoint
Alencon Link
Basingstoke, RG21 7PP
www.aecom.com

- LEGEND**
- Order limits
 - Land not included in the Order limits
 - Main River
 - Ordinary Watercourse
 - Water Framework Directive (WFD)
 - Ground Waterbody
 - Aire & Don Sherwood Sandstone

Further information on Waterbodies in the River Basin Management Plan is also included in the Environmental Statement figures [EN101152/6.2]



FOR DCO APPLICATION		AK	JW	01/10/2024	0
REVISION DETAILS	BY	CHECK	DATE	REV	

ISSUE PURPOSE
DCO Application

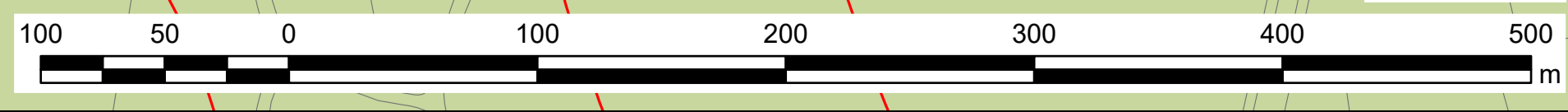
PROJECT NUMBER
60698207

PLAN TITLE
Waterbodies in a River Basin Management Plan - Sheet 2 of 11

REFERENCE NUMBER
EN101152/APP/2.8

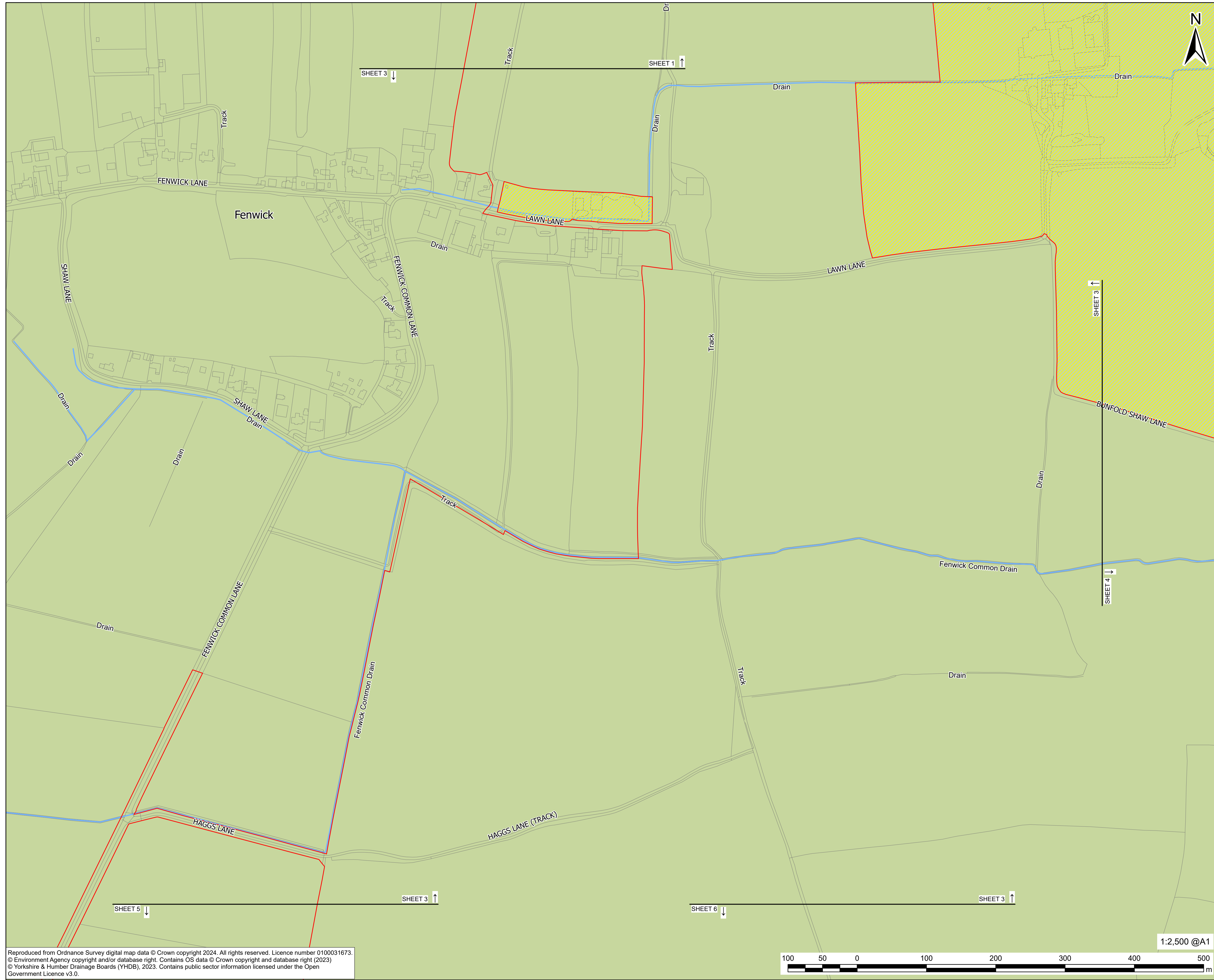
LEGISLATION REFERENCE
APFP 2009 Regulation 5(2)(l)(iii)

Reproduced from Ordnance Survey digital map data © Crown copyright 2024. All rights reserved. Licence number 0100031673.
© Environment Agency copyright and/or database right. Contains OS data © Crown copyright and database right (2023)
© Yorkshire & Humber Drainage Boards (YHDB), 2023. Contains public sector information licensed under the Open Government Licence v3.0.



1:2,500 @A1

This drawing has been prepared for the use of AECOM's client. It may not be used, modified, reproduced or relied upon by third parties, except as agreed by AECOM or as required by AECOM or as required by AECOM or as required by AECOM. All measurements must be obtained from the stated dimensions.



PROJECT
Fenwick Solar Farm

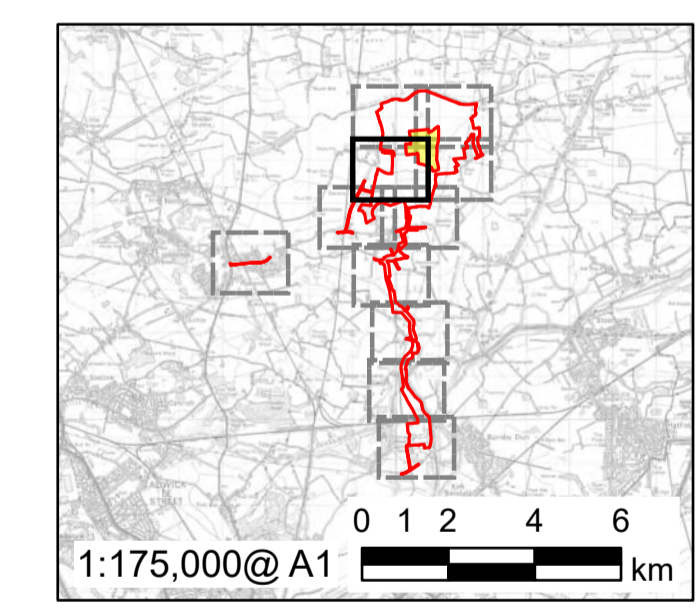
CLIENT
Fenwick Solar Project Limited

CONSULTANT
AECOM Limited
Midpoint
Alencon Link
Basingstoke, RG21 7PP
www.aecom.com

LEGEND

- Order limits
- Land not included in the Order limits
- Ordinary Watercourse
- Water Framework Directive (WFD) Ground Waterbody
- Aire & Don Sherwood Sandstone

Further information on Waterbodies in the River Basin Management Plan is also included in the Environmental Statement figures [EN101152/6.2]



FOR DCO APPLICATION	AK	JW	01/10/2024	0
REVISION DETAILS	BY	CHECK	DATE	REV

ISSUE PURPOSE
DCO Application

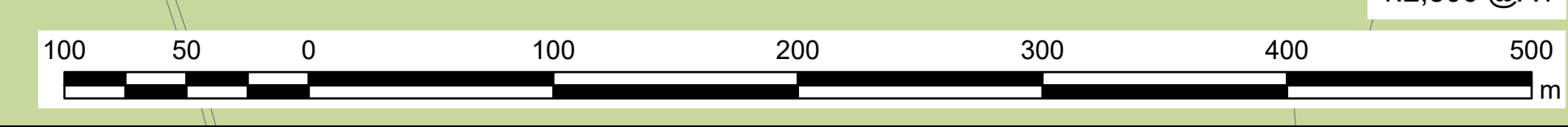
PROJECT NUMBER
60698207

PLAN TITLE
Waterbodies in a River Basin Management Plan - Sheet 3 of 11

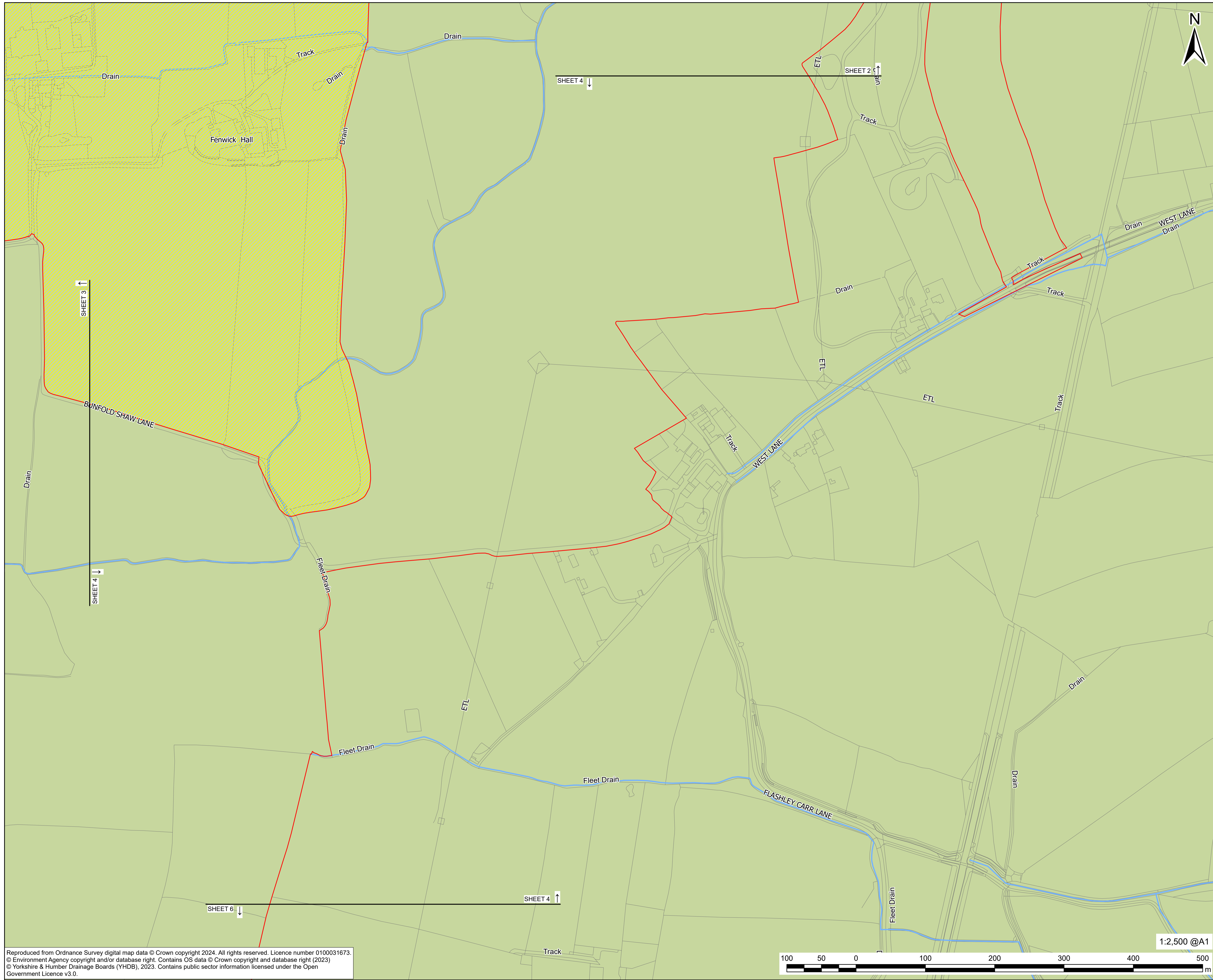
REFERENCE NUMBER
EN10152/APP/2.8

LEGISLATION REFERENCE
APFP 2009 Regulation 5(2)(l)(iii)

Reproduced from Ordnance Survey digital map data © Crown copyright 2024. All rights reserved. Licence number 0100031673.
© Environment Agency copyright and/or database right. Contains OS data © Crown copyright and database right (2023)
© Yorkshire & Humber Drainage Boards (YHDB), 2023. Contains public sector information licensed under the Open Government Licence v3.0.



This drawing has been prepared for the use of AECOM's client. It may not be used, modified, reproduced or relied upon by third parties, except as agreed by AECOM or as required by AECOM. AECOM accepts no responsibility, and denies any liability whatsoever, to any party that uses or relies on this drawing without AECOM's express written consent. Do not scale this document. All measurements must be obtained from the stated dimensions.



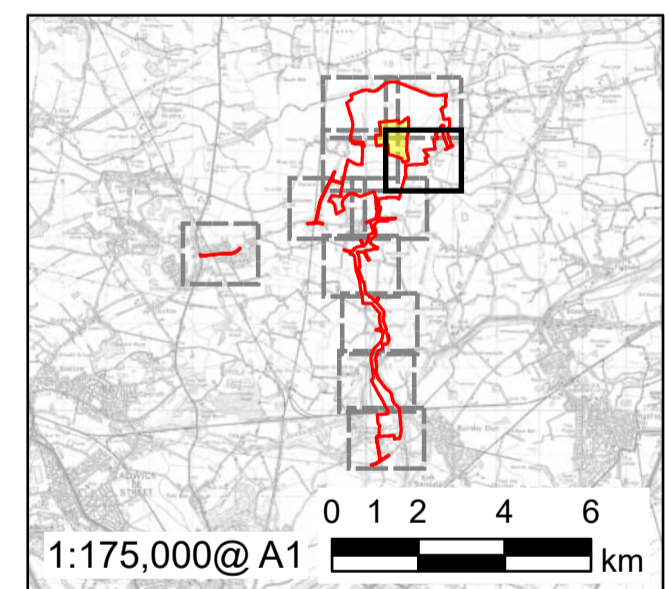
PROJECT
 Fenwick Solar Farm

CLIENT
 Fenwick Solar Project Limited

CONSULTANT
 AECOM Limited
 Midpoint
 Alencon Link
 Basingstoke, RG21 7PP
 www.aecom.com

- LEGEND**
- Order limits
 - Land not included in the Order limits
 - Ordinary Watercourse
 - Water Framework Directive (WFD) Ground Waterbody
 - Aire & Don Sherwood Sandstone

Further information on Waterbodies in the River Basin Management Plan is also included in the Environmental Statement figures [EN101152/6.2]



FOR DCO APPLICATION	AK	JW	01/10/2024	0
REVISION DETAILS	BY	CHECK	DATE	REV

ISSUE PURPOSE
 DCO Application

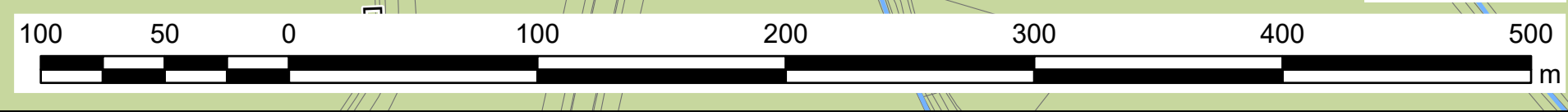
PROJECT NUMBER
 60698207

PLAN TITLE
 Waterbodies in a River Basin Management Plan - Sheet 4 of 11

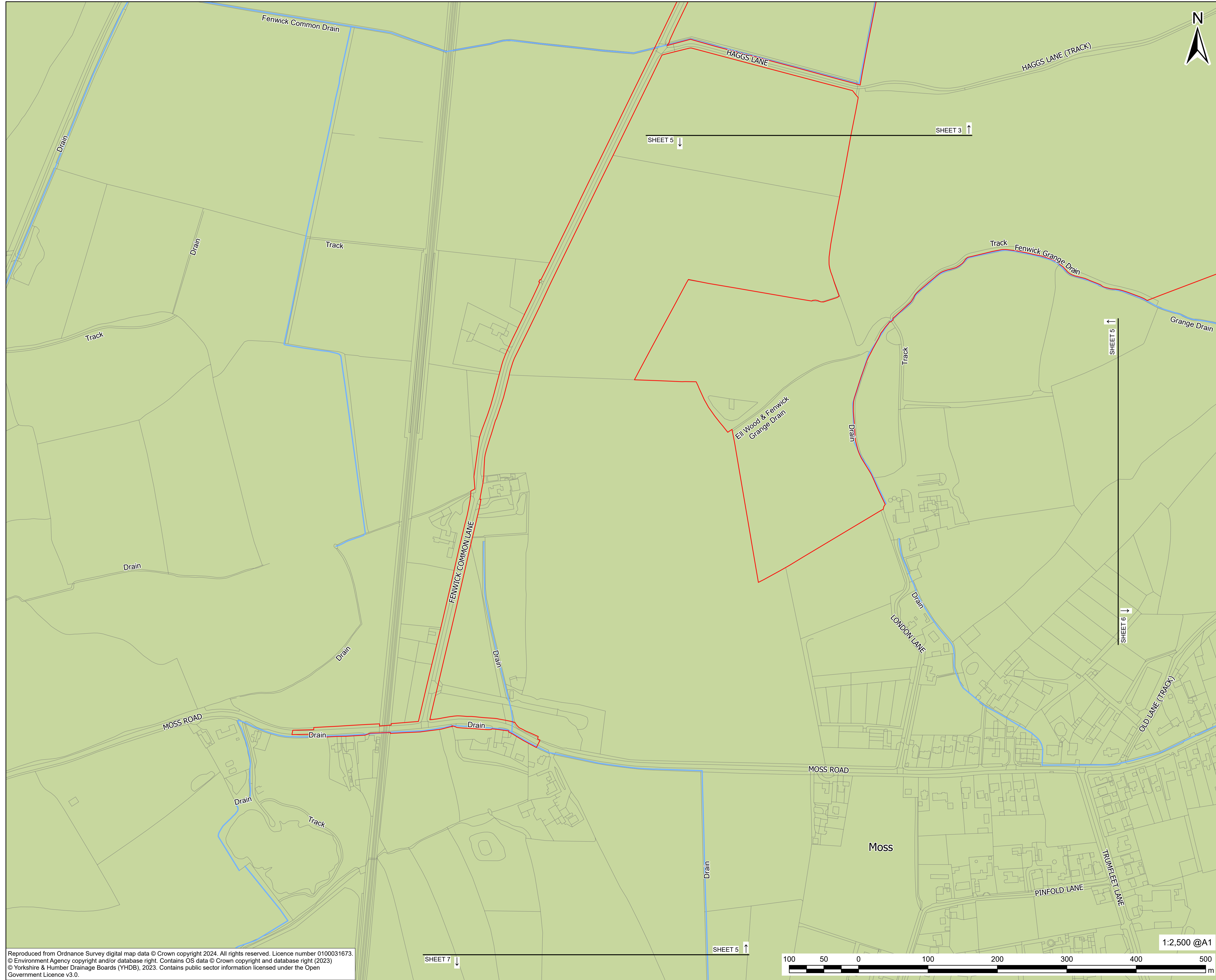
REFERENCE NUMBER
 EN10152/APP/2.8

LEGISLATION REFERENCE
 APFP 2009 Regulation 5(2)(l)(iii)

Reproduced from Ordnance Survey digital map data © Crown copyright 2024. All rights reserved. Licence number 0100031673.
 © Environment Agency copyright and/or database right. Contains OS data © Crown copyright and database right (2023)
 © Yorkshire & Humber Drainage Boards (YHDB), 2023. Contains public sector information licensed under the Open Government Licence v3.0.



This drawing has been prepared for the use of AECOM's client. It may not be used, modified, reproduced or relied upon by third parties, except as agreed by AECOM or as required by AECOM. AECOM accepts no responsibility, and denies any liability whatsoever, to any party that uses or relies on this drawing without AECOM's express written consent. Do not scale this document. All measurements must be obtained from the stated dimensions.



PROJECT

Fenwick Solar Farm

CLIENT

Fenwick Solar Project Limited

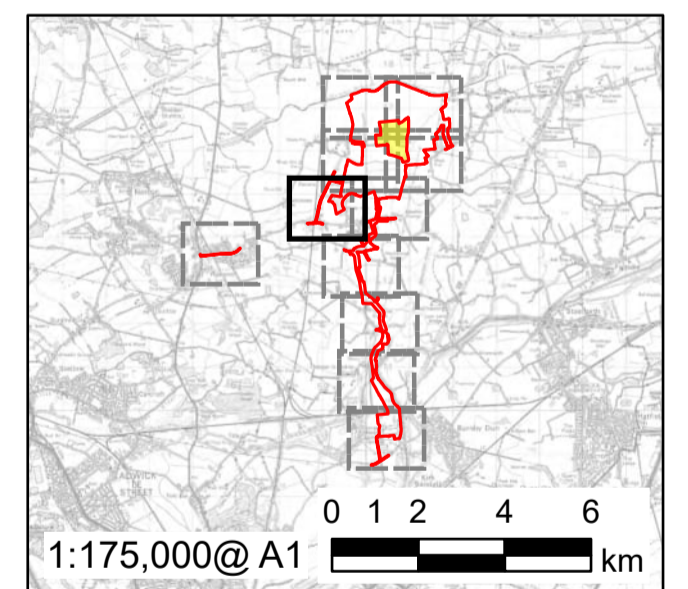
CONSULTANT

AECOM Limited
 Midpoint
 Alencon Link
 Basingstoke, RG21 7PP
 www.aecom.com

LEGEND

- Order limits
- Ordinary Watercourse
- Water Framework Directive (WFD)
- Ground Waterbody
- Aire & Don Sherwood Sandstone

Further information on Waterbodies in the River Basin Management Plan is also included in the Environmental Statement figures [EN101152/6.2]



FOR DCO APPLICATION	AK	JW	01/10/2024	0
REVISION DETAILS	BY	CHECK	DATE	REV

ISSUE PURPOSE

DCO Application

PROJECT NUMBER

60698207

PLAN TITLE

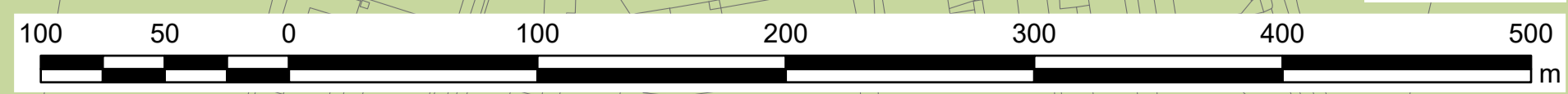
Waterbodies in a River Basin Management Plan - Sheet 5 of 11

REFERENCE NUMBER

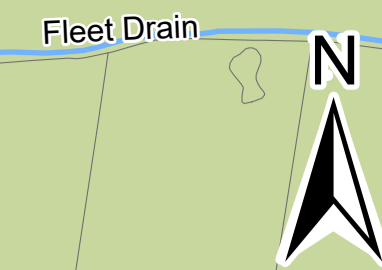
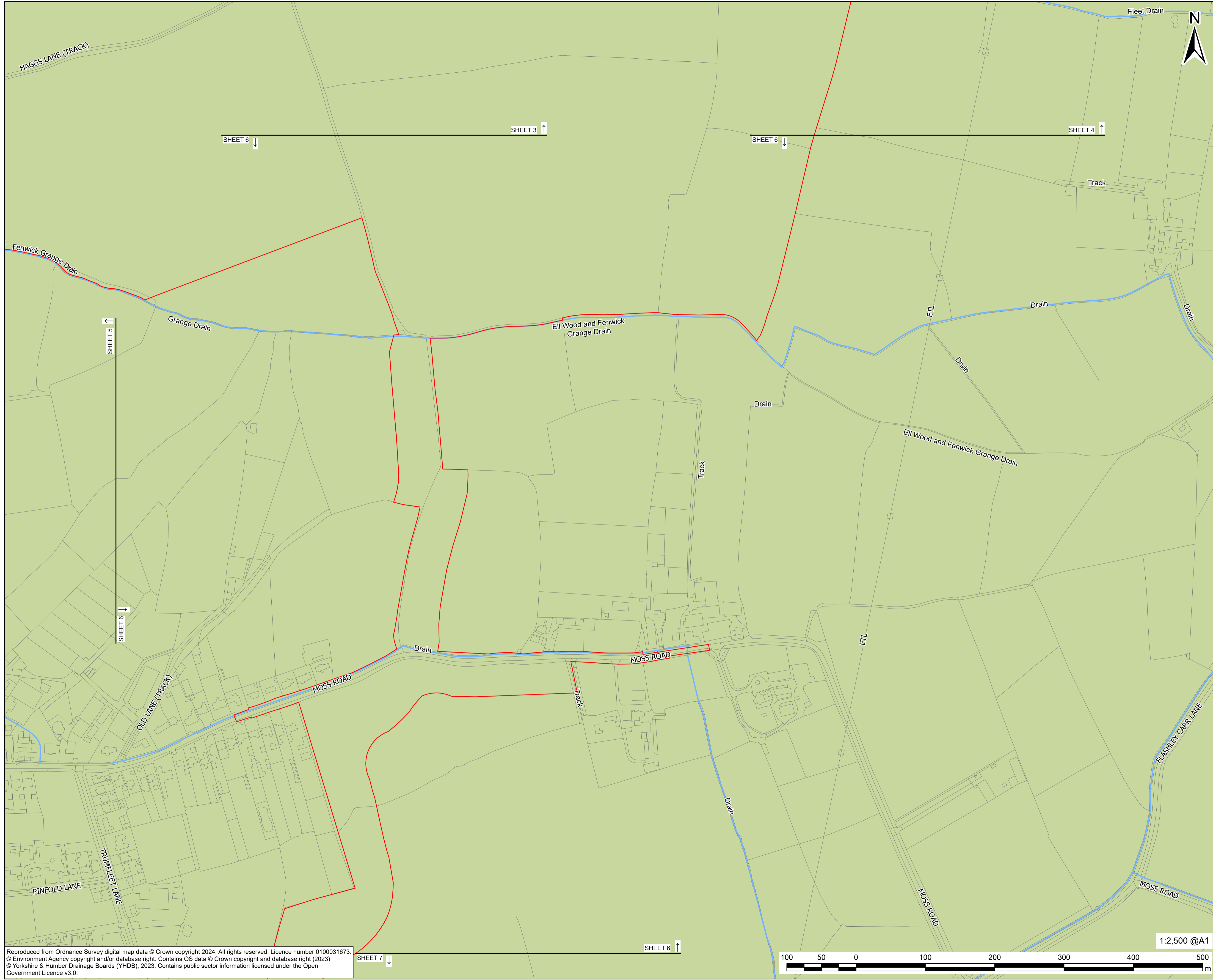
EN10152/APP/2.8

LEGISLATION REFERENCE

APFP 2009 Regulation 5(2)(l)(iii)



This drawing has been prepared for the use of AECOM's client. It may not be used, modified, reproduced or relied upon by third parties, except as agreed by AECOM or as required by AECOM. AECOM accepts no responsibility, and denies any liability whatsoever, to any party that uses or relies on this drawing without AECOM's express written consent. Do not scale this document. All measurements must be obtained from the stated dimensions.



PROJECT
Fenwick Solar Farm

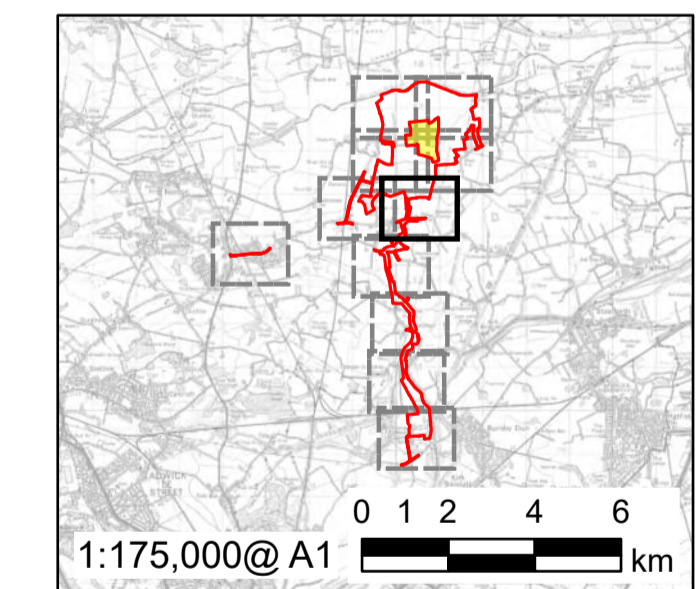
CLIENT
Fenwick Solar Project Limited

CONSULTANT
AECOM Limited
Midpoint
Alencon Link
Basingstoke, RG21 7PP
www.aecom.com

LEGEND

- Order limits
- Ordinary Watercourse
- Water Framework Directive (WFD) Ground Waterbody
- Aire & Don Sherwood Sandstone

Further information on Waterbodies in the River Basin Management Plan is also included in the Environmental Statement figures [EN101152/6.2]



FOR DCO APPLICATION	AK	JW	01/10/2024	0
REVISION DETAILS	BY	CHECK	DATE	REV

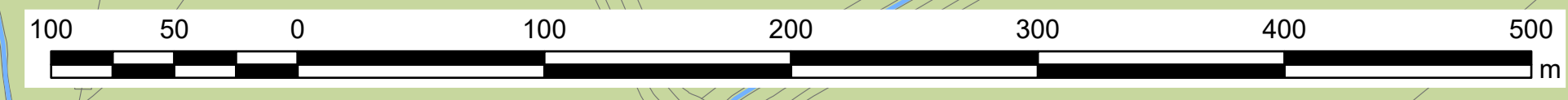
ISSUE PURPOSE
DCO Application

PROJECT NUMBER
60698207

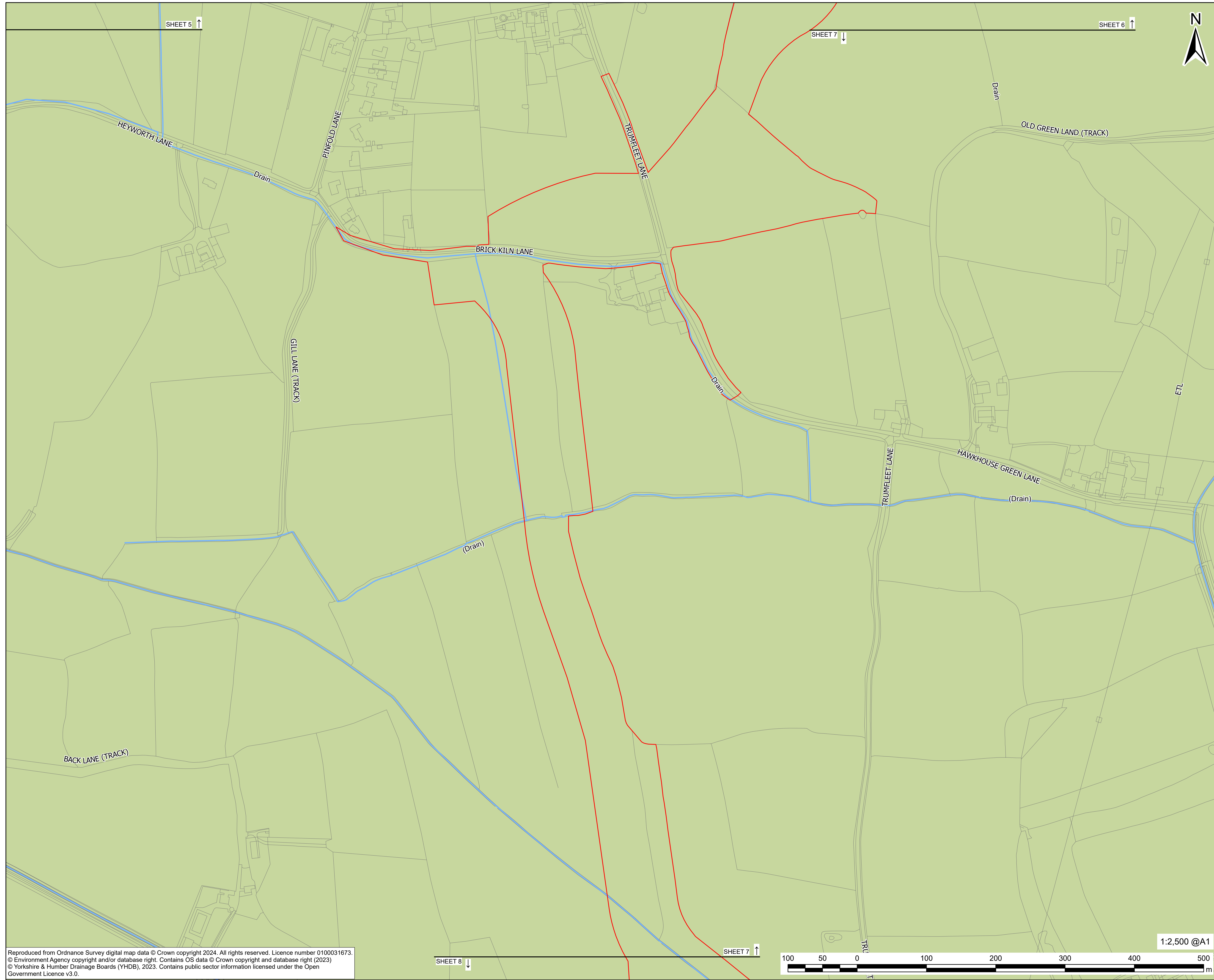
PLAN TITLE
Waterbodies in a River Basin Management Plan - Sheet 6 of 11

REFERENCE NUMBER
EN10152/APP/2.8

LEGISLATION REFERENCE
APFP 2009 Regulation 5(2)(l)(iii)



This drawing has been prepared for the use of AECOM's client. It may not be used, modified, reproduced or relied upon by third parties, except as agreed by AECOM or as required by AECOM. AECOM accepts no responsibility, and denies any liability whatsoever, to any party that uses or relies on this drawing without AECOM's express written consent. Do not scale this document. All measurements must be obtained from the stated dimensions.



SHEET 5 ↑

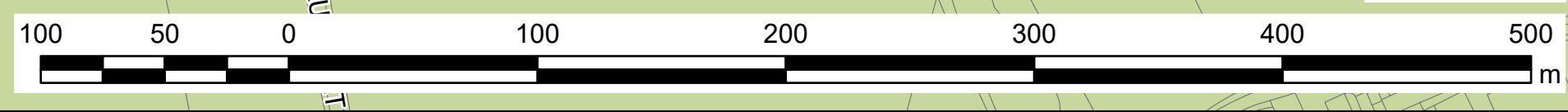
SHEET 7 ↓

SHEET 6 ↑

SHEET 8 ↓

SHEET 7 ↑

1:2,500 @A1



Reproduced from Ordnance Survey digital map data © Crown copyright 2024. All rights reserved. Licence number 0100031673.
 © Environment Agency copyright and/or database right. Contains OS data © Crown copyright and database right (2023)
 © Yorkshire & Humber Drainage Boards (YHDB), 2023. Contains public sector information licensed under the Open Government Licence v3.0.

This drawing has been prepared for the use of AECOM's client. It may not be used, modified, reproduced or relied upon by third parties, except as agreed by AECOM or as required by AECOM or as required by law. AECOM accepts no responsibility, and denies any liability whatsoever, to any party that uses or relies on this drawing without AECOM's express written consent. Do not scale this document. All measurements must be obtained from the stated dimensions.



PROJECT
Fenwick Solar Farm

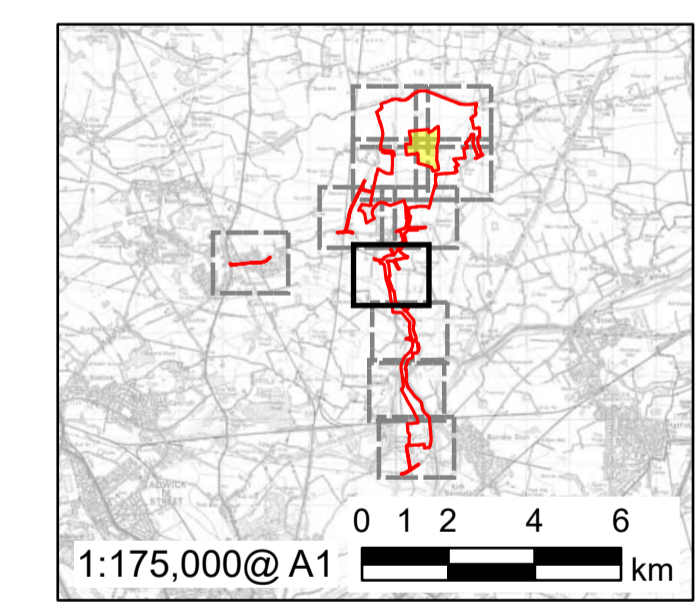
CLIENT
Fenwick Solar Project Limited

CONSULTANT
AECOM Limited
Midpoint
Alencon Link
Basingstoke, RG21 7PP
www.aecom.com

LEGEND

- Order limits
- Ordinary Watercourse
- Water Framework Directive (WFD)
Ground Waterbody
- Aire & Don Sherwood Sandstone

Further information on Waterbodies in the River Basin Management Plan is also included in the Environmental Statement figures [EN101152/6.2]



FOR DCO APPLICATION	AK	JW	01/10/2024	0
REVISION DETAILS	BY	CHECK	DATE	REV

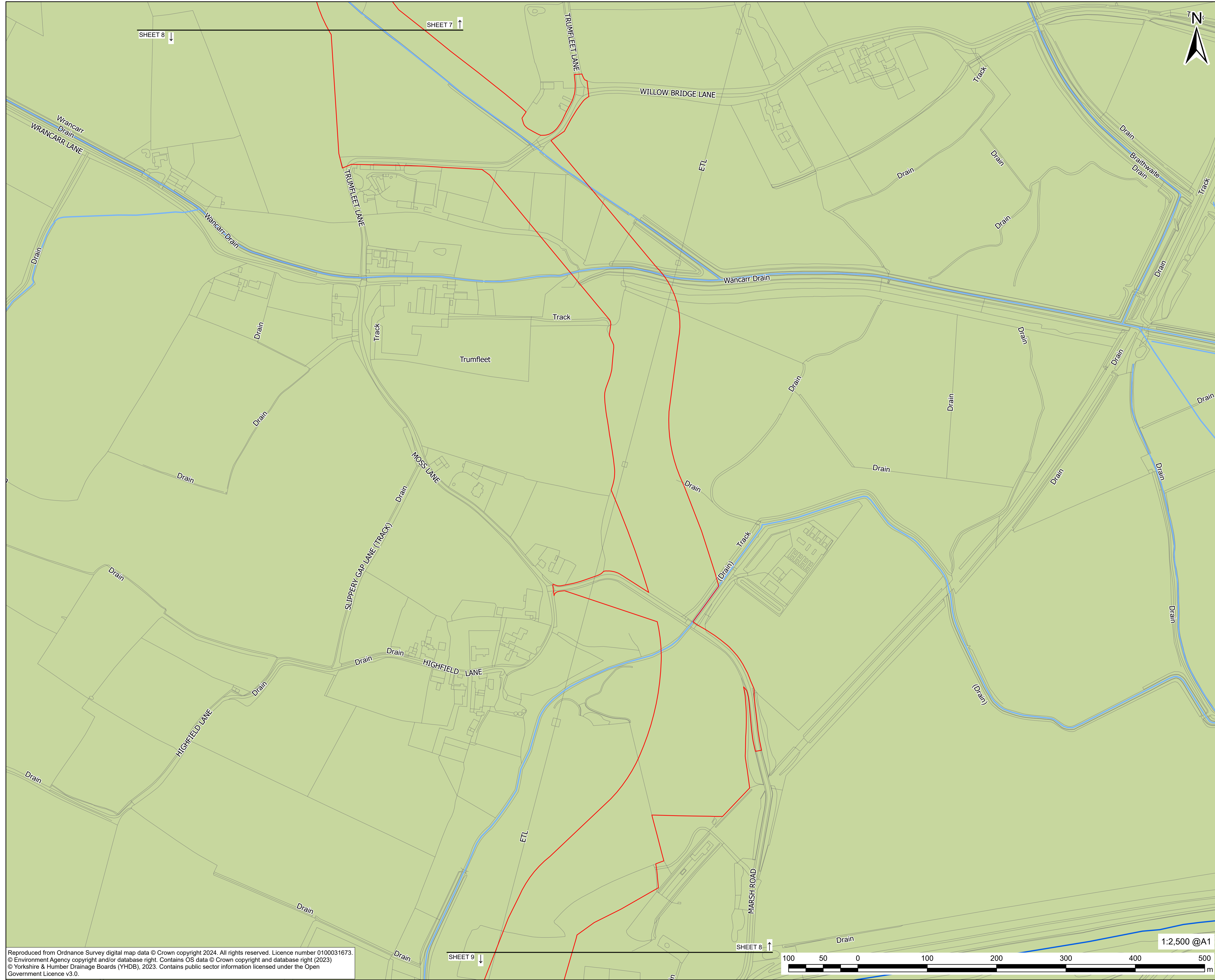
ISSUE PURPOSE
DCO Application

PROJECT NUMBER
60698207

PLAN TITLE
Waterbodies in a River Basin Management Plan - Sheet 7 of 11

REFERENCE NUMBER
EN010152/APP/2.8

LEGISLATION REFERENCE
APFP 2009 Regulation 5(2)(l)(iii)



This drawing has been prepared for the use of AECOM's client. It may not be used, modified, reproduced or relied upon by third parties, except as agreed by AECOM or as required by AECOM of its client. AECOM accepts no responsibility, and denies any liability whatsoever, to any party that uses or relies on this drawing without AECOM's express written consent. Do not scale this document. All measurements must be obtained from the stated dimensions.



PROJECT
Fenwick Solar Farm

CLIENT
Fenwick Solar Project Limited

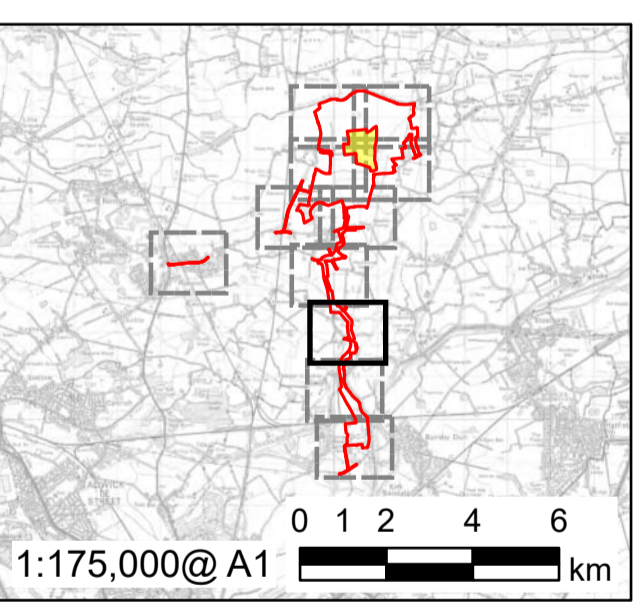
CONSULTANT
AECOM Limited
Midpoint
Alencon Link
Basingstoke, RG21 7PP
www.aecom.com

LEGEND

- Order limits
- Main River
- Ordinary Watercourse

Water Framework Directive (WFD)
Ground Waterbody
 Aire & Don Sherwood Sandstone

Further information on Waterbodies in the River Basin Management Plan is also included in the Environmental Statement figures [EN101152/6.2]



FOR DCO APPLICATION	AK	JW	01/10/2024	0
REVISION DETAILS	BY	CHECK	DATE	REV

ISSUE PURPOSE
DCO Application

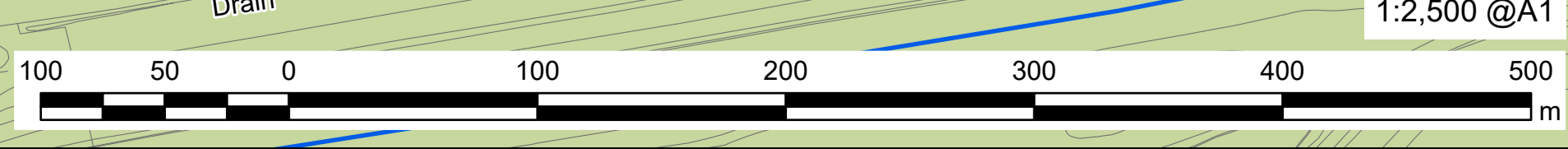
PROJECT NUMBER
60698207

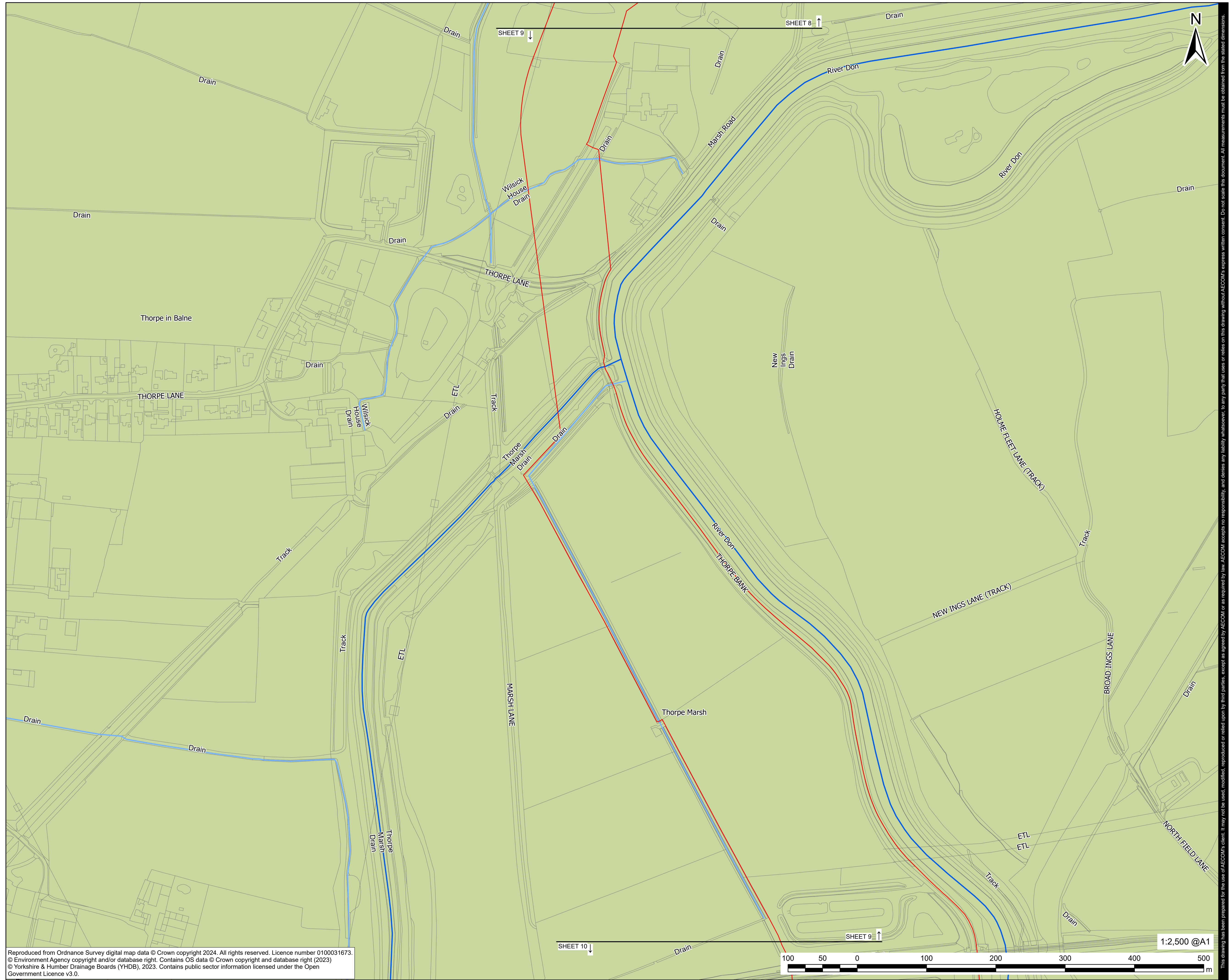
PLAN TITLE
Waterbodies in a River Basin Management Plan - Sheet 8 of 11

REFERENCE NUMBER
EN10152/APP/2.8

LEGISLATION REFERENCE
APFP 2009 Regulation 5(2)(l)(iii)

Reproduced from Ordnance Survey digital map data © Crown copyright 2024. All rights reserved. Licence number 0100031673.
© Environment Agency copyright and/or database right. Contains OS data © Crown copyright and database right (2023)
© Yorkshire & Humber Drainage Boards (YHDB), 2023. Contains public sector information licensed under the Open Government Licence v3.0.





PROJECT
Fenwick Solar Farm

CLIENT
Fenwick Solar Project Limited

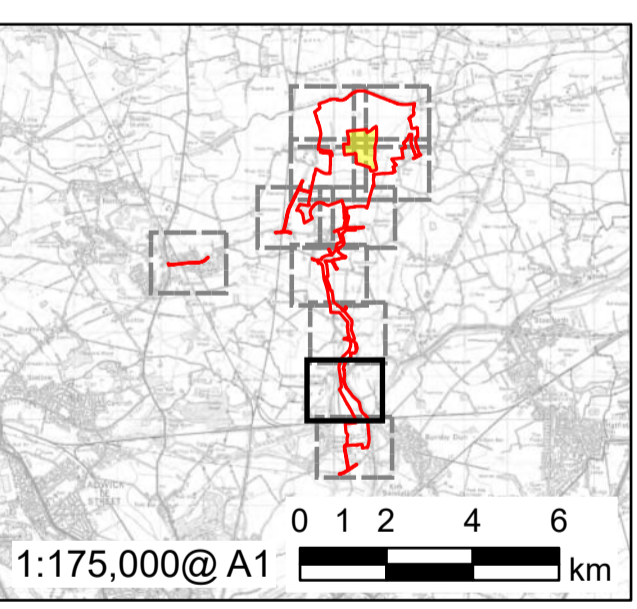
CONSULTANT
AECOM Limited
Midpoint
Alencon Link
Basingstoke, RG21 7PP
www.aecom.com

LEGEND

- Order limits
- Main River
- Ordinary Watercourse

Water Framework Directive (WFD)
Ground Waterbody
 Aire & Don Sherwood Sandstone

Further information on Waterbodies in the River Basin Management Plan is also included in the Environmental Statement figures [EN101152/6.2]



FOR DCO APPLICATION	AK	JW	01/10/2024	0
REVISION DETAILS	BY	CHECK	DATE	REV

ISSUE PURPOSE
DCO Application

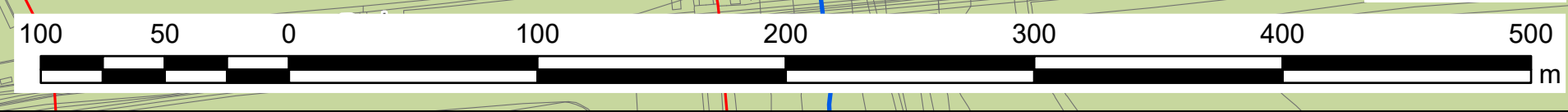
PROJECT NUMBER
60698207

PLAN TITLE
Waterbodies in a River Basin Management Plan - Sheet 9 of 11

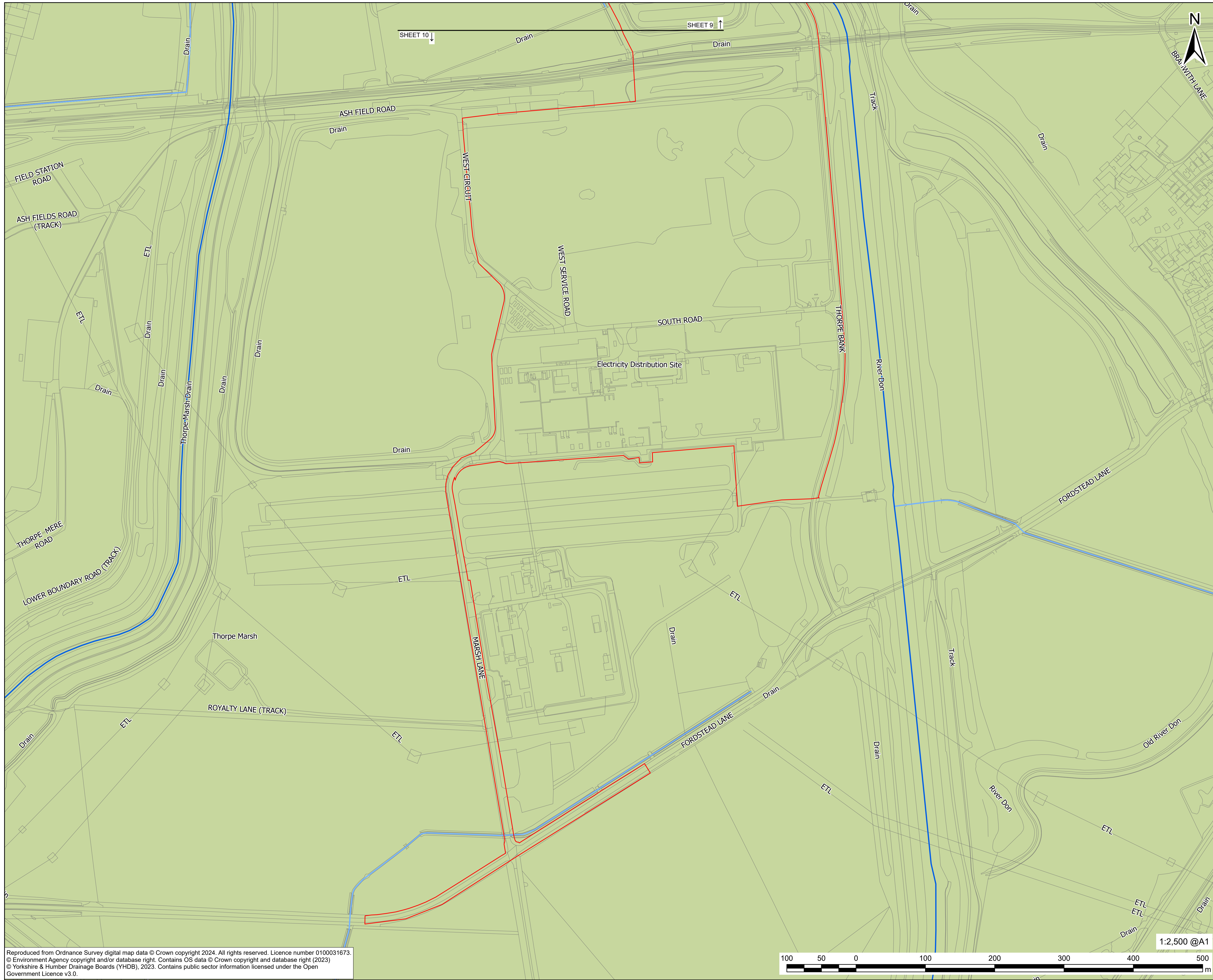
REFERENCE NUMBER
EN101152/APP/2.8

LEGISLATION REFERENCE
APFP 2009 Regulation 5(2)(l)(iii)

Reproduced from Ordnance Survey digital map data © Crown copyright 2024. All rights reserved. Licence number 0100031673.
© Environment Agency copyright and/or database right. Contains OS data © Crown copyright and database right (2023)
© Yorkshire & Humber Drainage Boards (YHDB), 2023. Contains public sector information licensed under the Open Government Licence v3.0.



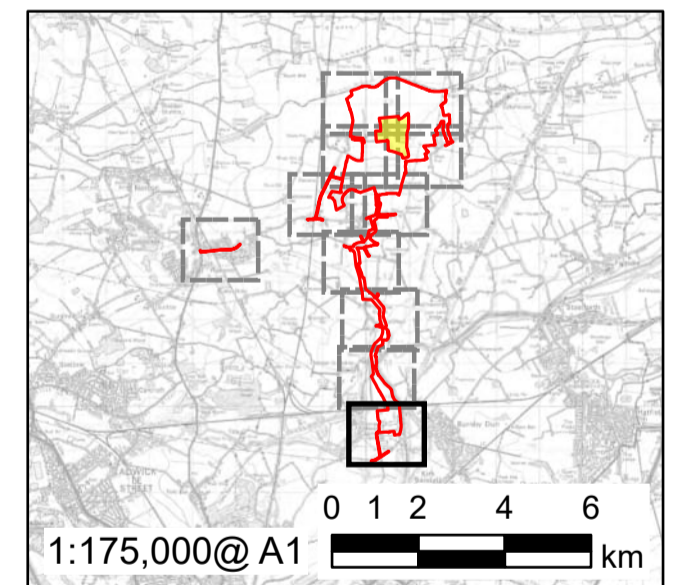
This drawing has been prepared for the use of AECOM's client. It may not be used, modified, reproduced or relied upon by third parties, except as agreed by AECOM or as required by AECOM. AECOM accepts no responsibility, and denies any liability whatsoever, to any party that uses or relies on this drawing without AECOM's express written consent. Do not scale this document. All measurements must be obtained from the stated dimensions.



LEGEND

- Order limits
- Main River
- Ordinary Watercourse
- Water Framework Directive (WFD)
Ground Waterbody
- Aire & Don Sherwood Sandstone

Further information on Waterbodies in the River Basin Management Plan is also included in the Environmental Statement figures [EN101152/6.2]



FOR DCO APPLICATION	AK	JW	01/10/2024	0
REVISION DETAILS	BY	CHECK	DATE	REV

ISSUE PURPOSE
DCO Application

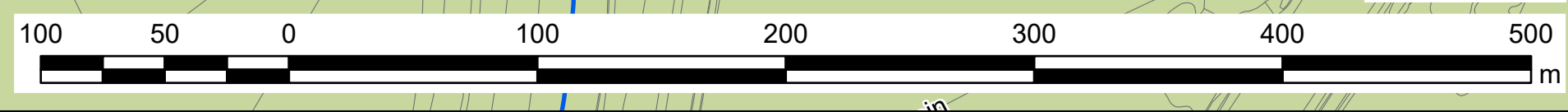
PROJECT NUMBER
60698207

PLAN TITLE
Waterbodies in a River Basin Management Plan - Sheet 10 of 11

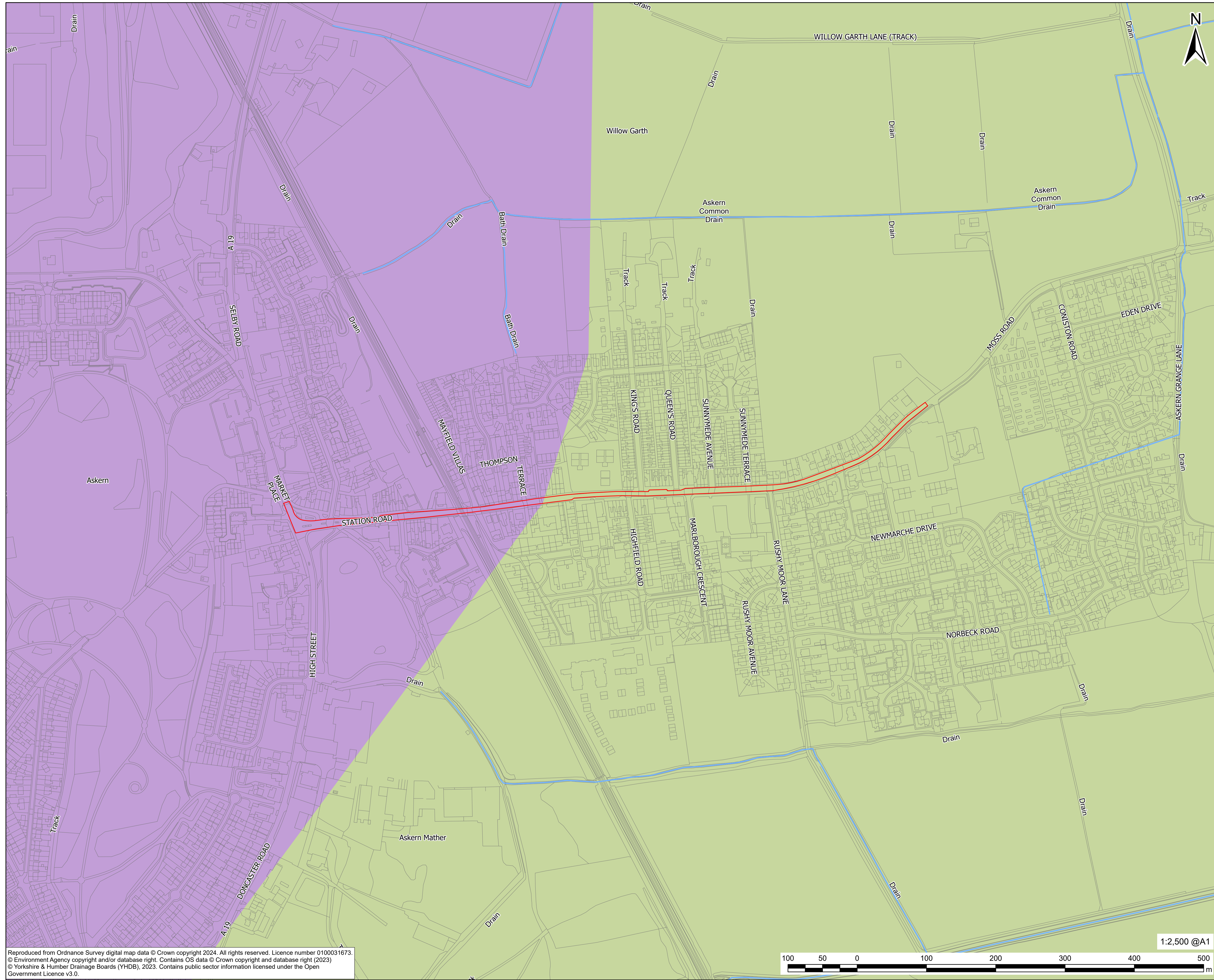
REFERENCE NUMBER
EN010152/APP/2.8

LEGISLATION REFERENCE
APFP 2009 Regulation 5(2)(l)(iii)

Reproduced from Ordnance Survey digital map data © Crown copyright 2024. All rights reserved. Licence number 0100031673.
© Environment Agency copyright and/or database right. Contains OS data © Crown copyright and database right (2023)
© Yorkshire & Humber Drainage Boards (YHDB), 2023. Contains public sector information licensed under the Open Government Licence v3.0.



This drawing has been prepared for the use of AECOM's client. It may not be used, modified, reproduced or relied upon by third parties, except as agreed by AECOM or as required by AECOM or as required by law. AECOM accepts no responsibility, and denies any liability whatsoever, to any party that uses or relies on this drawing without AECOM's express written consent. Do not scale this document. All measurements must be obtained from the stated dimensions.



PROJECT
Fenwick Solar Farm

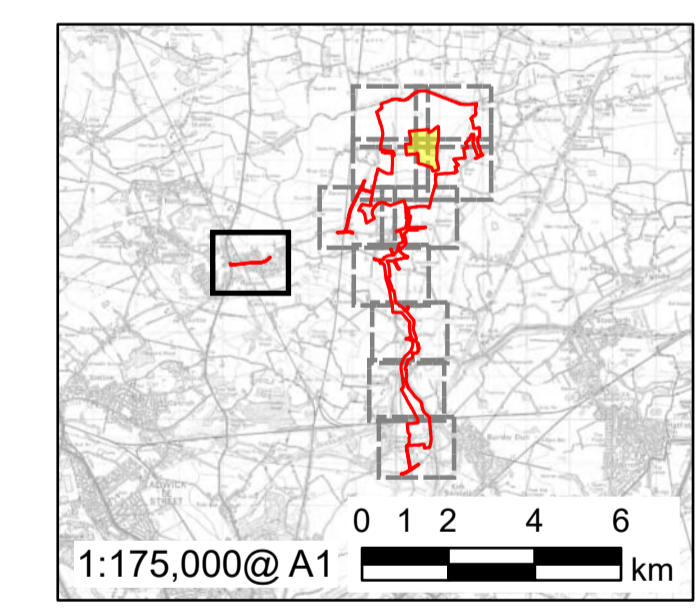
CLIENT
Fenwick Solar Project Limited

CONSULTANT
AECOM Limited
Midpoint
Alencon Link
Basingstoke, RG21 7PP
www.aecom.com

LEGEND

- Order limits
- Ordinary Watercourse
- Water Framework Directive (WFD)
- Ground Waterbody
- Aire & Don Magnesian Limestone
- Aire & Don Sherwood Sandstone

Further information on Waterbodies in the River Basin Management Plan is also included in the Environmental Statement figures [EN101152/6.2]



FOR DCO APPLICATION	AK	JW	01/10/2024	0
REVISION DETAILS	BY	CHECK	DATE	REV

ISSUE PURPOSE
DCO Application

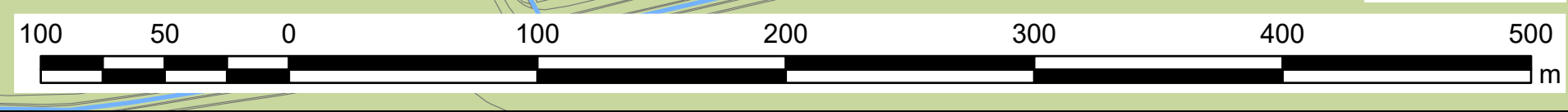
PROJECT NUMBER
60698207

PLAN TITLE
Waterbodies in a River Basin Management Plan - Sheet 11 of 11

REFERENCE NUMBER
EN010152/APP/2.8

LEGISLATION REFERENCE
APFP 2009 Regulation 5(2)(l)(iii)

Reproduced from Ordnance Survey digital map data © Crown copyright 2024. All rights reserved. Licence number 0100031673.
© Environment Agency copyright and/or database right. Contains OS data © Crown copyright and database right (2023)
© Yorkshire & Humber Drainage Boards (YHDB), 2023. Contains public sector information licensed under the Open Government Licence v3.0.



This drawing has been prepared for the use of AECOM's client. It may not be used, modified, reproduced or relied upon by third parties, except as agreed by AECOM or as required by AECOM or as required by law. AECOM accepts no responsibility, and denies any liability whatsoever, to any party that uses or relies on this drawing without AECOM's express written consent. Do not scale this document. All measurements must be obtained from the stated dimensions.